

# You can [LIVE HERE]

Convenient locales  
for the  
Emory Community

The neighborhoods  
highlighted on this map  
are locations within  
3.0 - 5.0 miles of Emory  
that are highly walkable  
with safe, convenient  
bike routes to school.

The locales can be  
distinguished through the  
following amenities:



MARTA bus access



MARTA train access



Walkable access to a  
Grocery Store



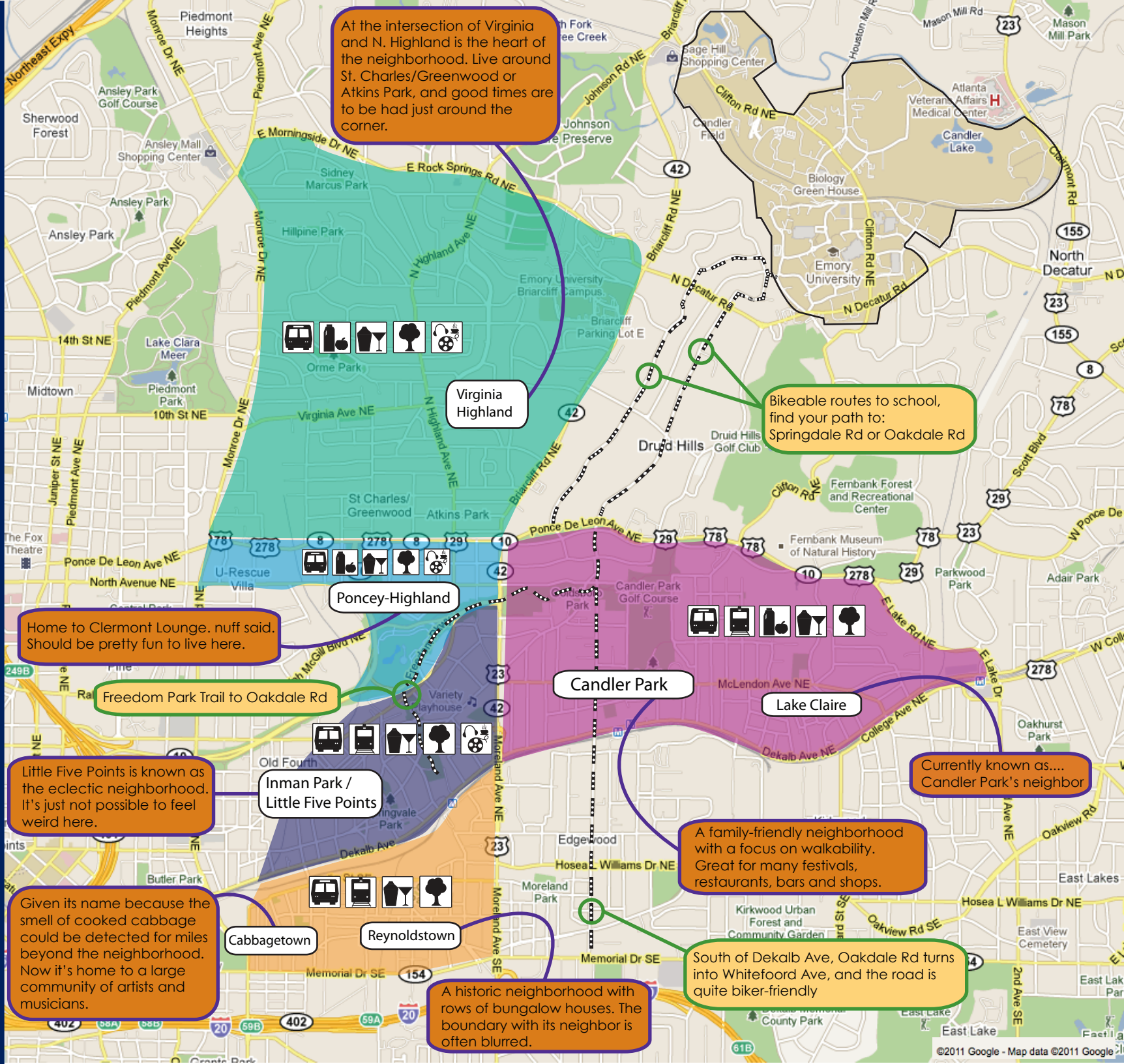
Restaurants and Pubs






















































































Parks



Other forms of  
entertainment



## A few more details, plus a few more neighborhoods:

Approximate Distance to Emory University		Neighborhood	Walk Score	Commute Time	Access to Mass Transit	Amenities	Live Near	Description
< 2.0 Miles		Clairmont Rd / North Decatur	55	 40-45 min  10-15 min	 	  	Emory VA Hospital, Clairmont Campus	Easily walkable and bikeable to school through Lullwater Park. But, walkable access to other amenities is limited
		North Druid Hills	40	 30-45 min  15-25 min	 	 	La Vista Rd., Houston Mill Rd.	Close to school, but biking and walking to school can be dangerous. Cliff shuttles run on limited schedules.
		Morningside-Lenox Park	65	 35-45 min  20-30 min		 	E. Rock Springs Rd., Johnson Rd., Briarcliff Rd.	Large neighborhood, walkability is limited depending on where you live. Biking can also be difficult.
2.0-5.0 Miles		Virginia Highland	75	 20-25 min		   	Virginia Ave., North Highland Ave., St. Charles/Greenwood	Studios, apartments and houses. Walkable access to many amenities. Great lifestyle for students.
		Poncey-Highlands	92	 20-25 min		   	North Highland Ave., North Ave.	Apartments and houses just south of Virginia Highland. Walkable to both the Highlands and Inman Park
		Inman Park / Little Five Points	84	 20-30 min	 	   	Moreland Ave., Euclid Ave., Colquitt Ave., Austin Ave.	Local pubs, music venues, record stores and vintage clothing stores. Walkable access to a full service Coop grocery store; a car to access the larger supermarket would be convenient.
		Candler Park / Lake Claire	63	 20-25 min	 	  	Oakdale Ave., Euclid Ave., McLendon Ave., Clifton Rd. NE	Convenient access to bike routes to school. Limited nightlife amenities. Walkable access to the supermarket can be limited; car may be convenient.
		Old Fourth Ward	78	 25-35 min		 	Highland Ave., Boulevard, North Ave.	An extremely large neighborhood with many living choices. Highland Ave along Freedom Pkwy is a good place to live with access to the Freedom Park Trail.
		Midtown	83	 30-35 min	  	   	10th St., Piedmont Ave., Monroe Dr.	Great access to a variety of entertainment. Access to MARTA a plus. Cliff shuttle runs on limited schedule.
		Edgewood	67	 20-30 min	 	 	Whitefoord Ave., Hardee St., Mayson Ave.	A great area that is still up and coming. Edgewood Retail Shopping Center has a grocery store, restaurants and major stores located within.
5.0 Miles		Cabbagetown / Reynoldstown	71	 30-40 min	 	 	Kirkwood Ave., Carroll St., Flat Shoals Ave.	Houses great for roommate settings, close to nightlife. Access to a grocery store is limited.
		Kirkwood	63	 30-40 min	 	  	Hosea L. Williams, Rocky Ford Rd. E. Lake Dr.	Lots of smaller markets, a car to access the nearest large grocery store may be convenient. Neighbors to Oakhurst a neighborhood on the edge of Decatur.
		East Atlanta Village	57	 30-35 min		 	Glenwood Ave., Flat Shoals Ave.	Great place to live, biggest disadvantage is its access to a grocery store. MARTA buses can take you to the nearest one, but a car would be convenient.
		<b>Legend:</b>	 Pedestrian Commute  Emory Cliff Shuttle  MARTA bus  MARTA train  Walkable Access to a Grocery Store  Restaurants and Pubs  Parks  Other forms of Entertainment*					

The Walk Score was generated through [www.walkscore.com](http://www.walkscore.com). The score is based on a neighborhood assessment and does not necessarily reflect the walkability of specific locations within the neighborhood.

As a guide, a score represents the following:

- 90-100: Daily Errands do not require a car
- 70-89: Most errands can be done on foot
- 50-69: Some amenities are within walking distance
- 0-49: Car-dependent neighborhoods

\*Other forms of Entertainment can be defined as local businesses that include music venues, movie theaters, coffee shops, museums, art galleries, or boutique shopping

The information and map displayed in this guide was put together as a capstone project by **Helen Y. Lim**, a Rollins School of Public Health student with a concentration in Global Environmental Health.

Spring 2011

### Helpful Links:

Walk Score: [www.walkscore.com](http://www.walkscore.com)  
 Bike Emory: <http://bike.emory.edu>  
 MARTA: [www.itsmarta.com](http://www.itsmarta.com)

ZipCar: [www.zipcar.com](http://www.zipcar.com)  
 Atlanta Beltline: [www.beltline.org](http://www.beltline.org)  
 Atlanta Neighborhood Associations: <http://www.atlantaga.gov/residents/neighborhoodlink.aspx>

**Note:** The City of Decatur is also a great place for students to live, however it is a city with its own neighborhoods, some more walkable and accessible to school than others. The Emory Cliff Shuttle runs to the Decatur MARTA station located in downtown Decatur which is a highly walkable area with several restaurants and pubs. It is highly recommended that students interested in Decatur do some research as there are simply too many details to include about the city in addition to the information provided in this guide.